DEPARTMENT OF TRANSPORTATION

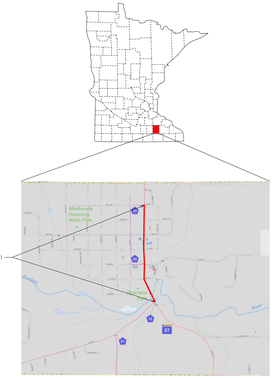

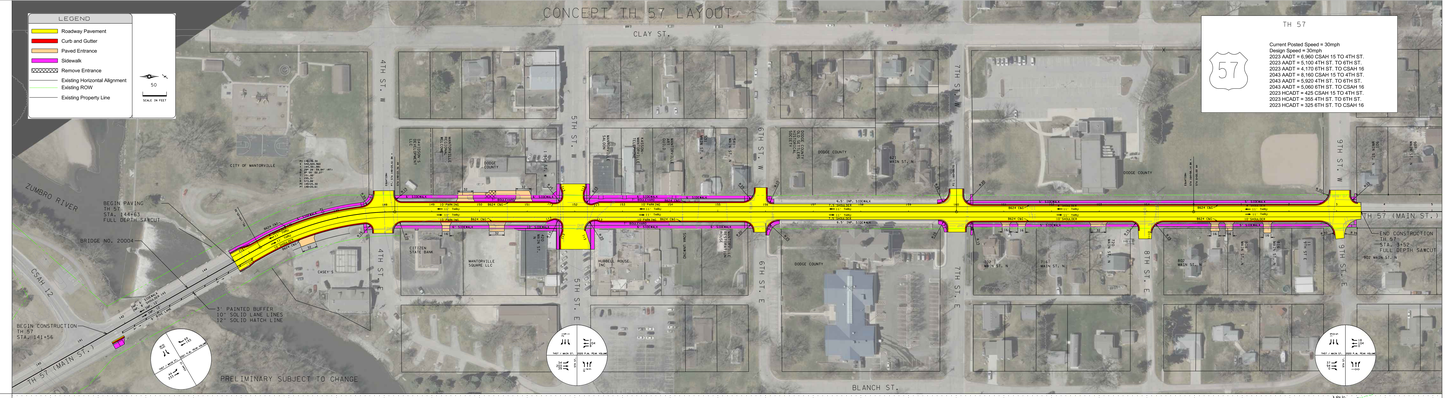

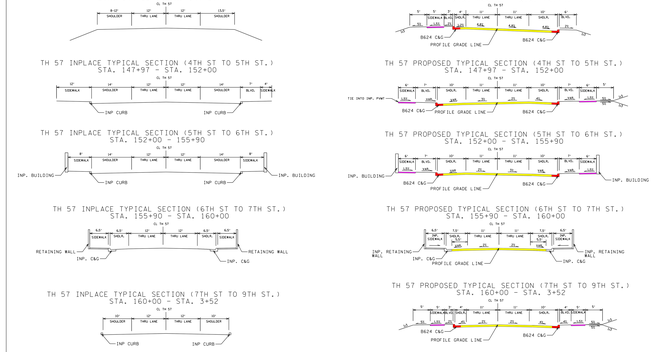

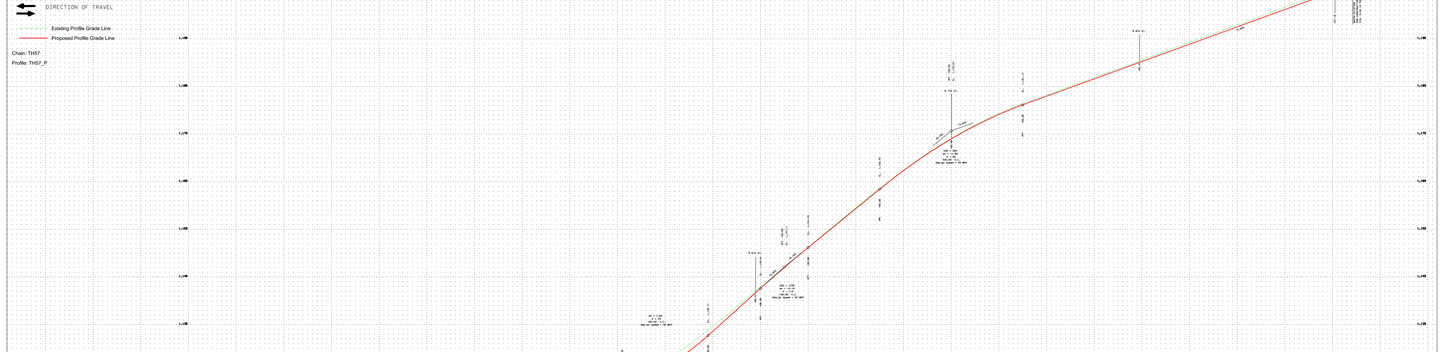

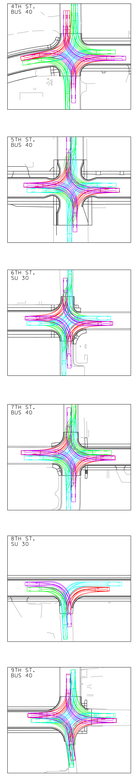

Level I LAYOUT APPROVAL

Program Letting Date 02/04/2021

Prepared By: [illegible] 20...

Reviewed By: [illegible] 20...

Reviewed By: [illegible] 20...

Reviewed By: [illegible] 20...

Reviewed By: [illegible] 20...

Approved By: [illegible] 20...

Approved By: [illegible] 20...

LAYOUT No. 1A COPY No. 1
TH 57 ... MINNESOTA
FROM SOUTH SIDE OF BRIDGE 20004 TO THE JUNCTION OF 9TH STREET
by Mark A. Lindquist PDQ Scale: Hor.1 inch = 20 ft. Vert.1 inch = 5 ft.

S.P. 2007-44 T.H. 57 A.C.TEF2P PMS Activity XXXX
S.P. ... T.H. ... A.C. ... PMS Activity ...
S.P. ... T.H. ... A.C. ... PMS Activity ...
S.P. ... T.H. ... A.C. ... PMS Activity ...

COPY TO: C:\Users\Mark\Desktop\MN DOT 3D Models\2007-44 TH57 Mankato\2007-44.project
DATE: 27-JAN-2022

LAYOUT HISTORY

THIS PLAN HAS BEEN REVIEWED AND ACCEPTED BY THE MINNESOTA DEPARTMENT OF TRANSPORTATION AS A LAYOUT PLAN. ALL PLANS, SPECIFICATIONS, ESTIMATES, ETC. PERTAINING TO THE PROJECT MUST BE PREPARED IN ACCORDANCE WITH THIS LAYOUT PLAN.

The signature below is for the purpose of certifying that this layout has been approved by the Minnesota Department of Transportation.

Approved by: [illegible]
Date: [illegible]
Title: Project Manager